

4 Year Crop History

Owner/Operator:

Date:

Address:

Farm Name:

Address:

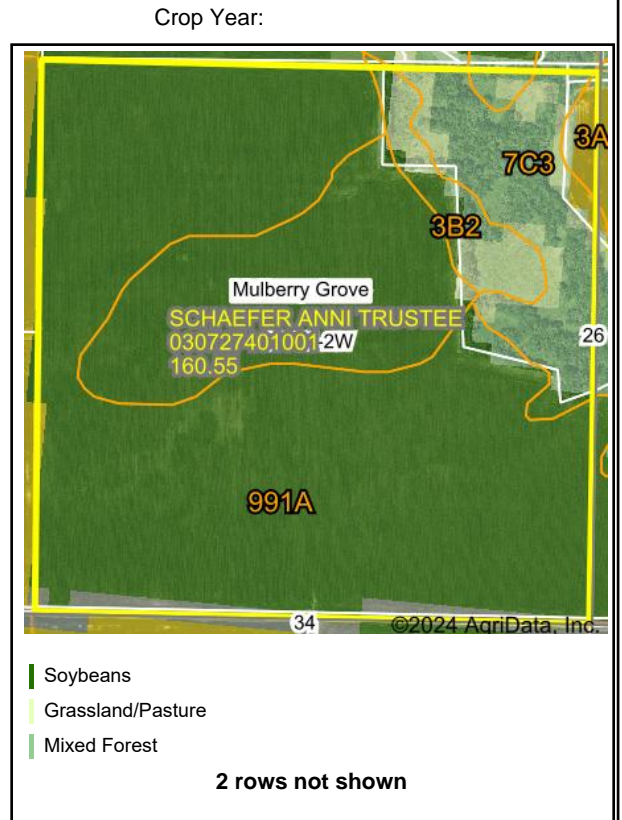
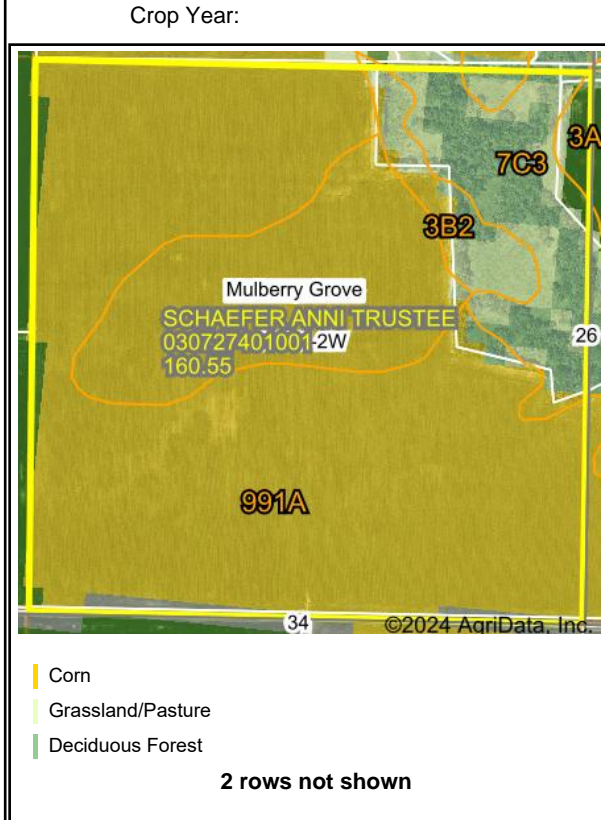
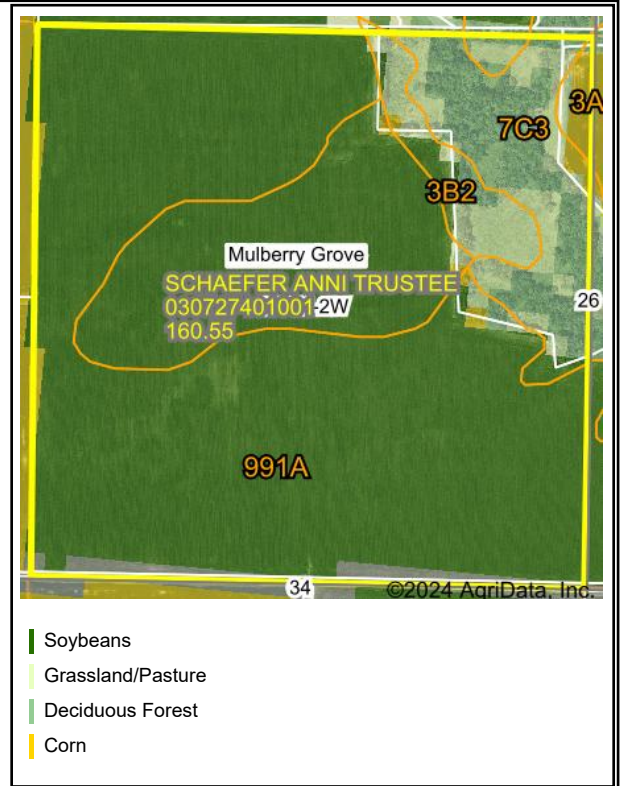
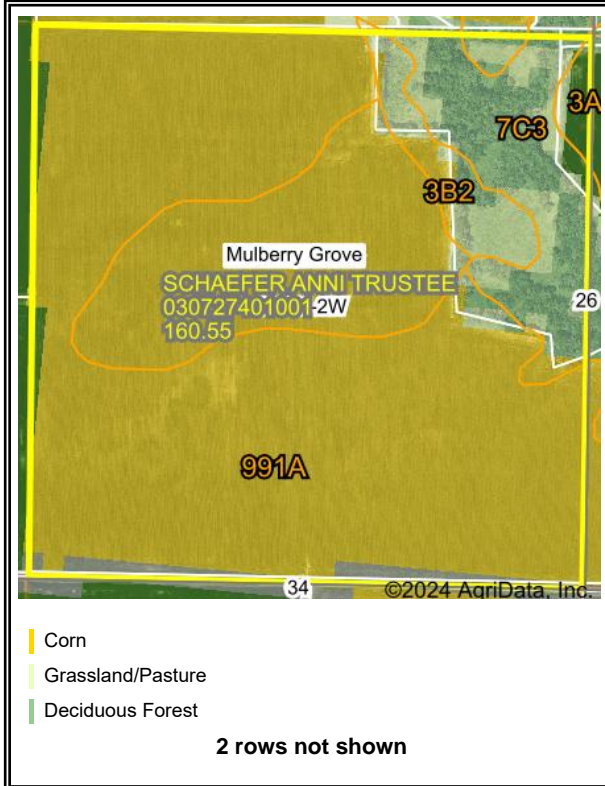
Field ID:

Phone:

Acct. #:

Crop Year:

Crop Year:



Boundary Center: 38° 56' 7.79, -89° 17' 55.52

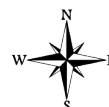
State: IL

County: Bond

Legal: 27-6N-2W

Twnshp: Mulberry Grove

Field borders provided by Farm Service Agency as of 5/21/2008. Crop data provided by USDA National Agricultural Statistics Service Cropland Data Layer.



Maps Provided By:



© AgriData, Inc. 2023

www.AgriDataInc.com