

4 Year Crop History

Owner/Operator:

Date:

Address:

Farm Name:

Address:

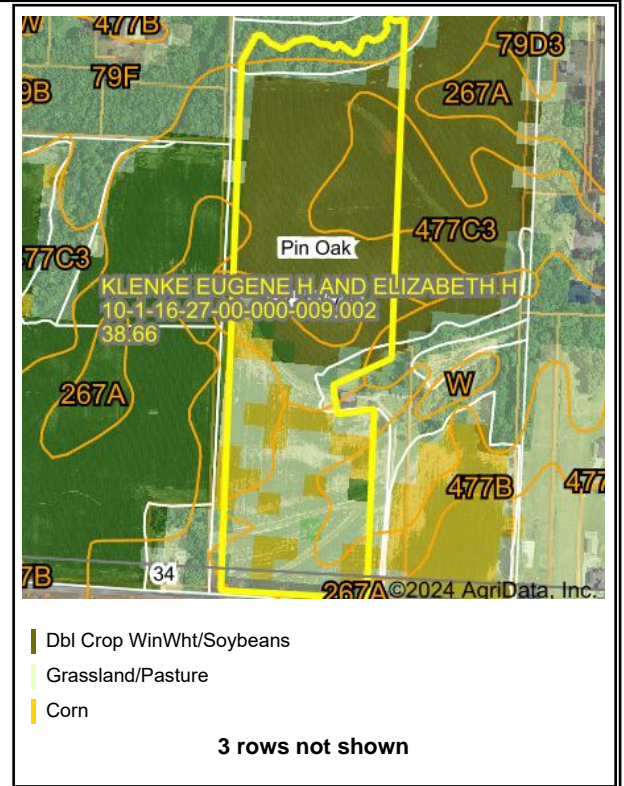
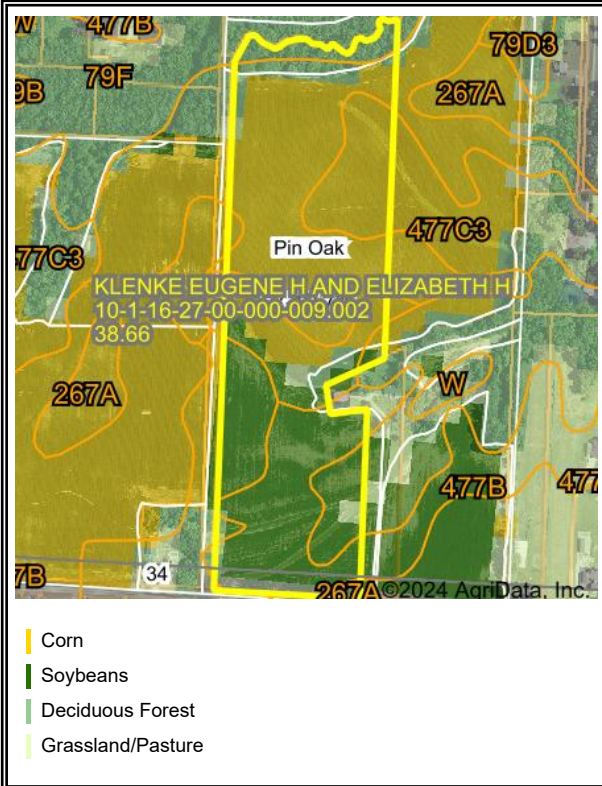
Field ID:

Phone:

Acct. #:

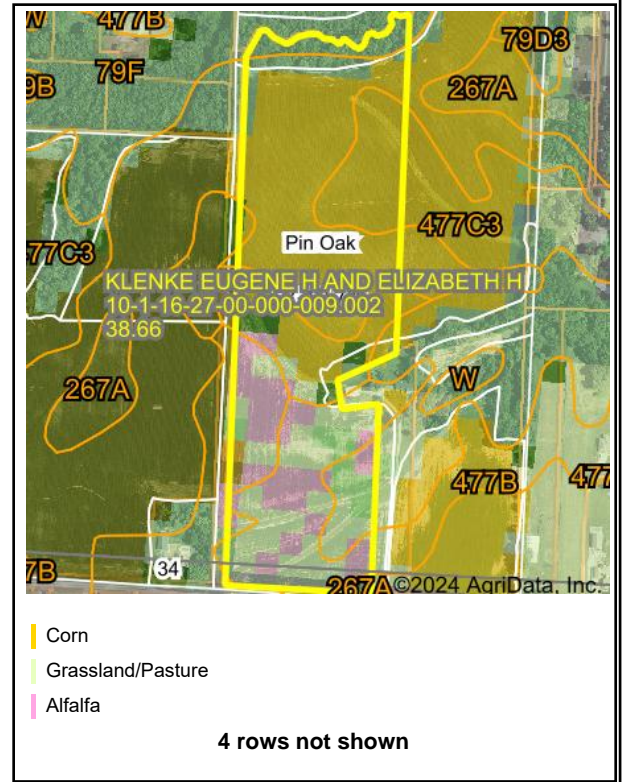
Crop Year:

Crop Year:



Crop Year:

Crop Year:



Boundary Center: 38° 45' 45.37, -89° 52' 5.78

State: IL

County: Madison

Legal: 27-4N-7W

Twnshp: Pin Oak

Field borders provided by Farm Service Agency as of 5/21/2008. Crop data provided by USDA National Agricultural Statistics Service Cropland Data Layer



Maps Provided By:



© AgriData, Inc. 2023

www.AgriDataInc.com