

# 4 Year Crop History

Owner/Operator:

Date:

Address:

Farm Name:

Address:

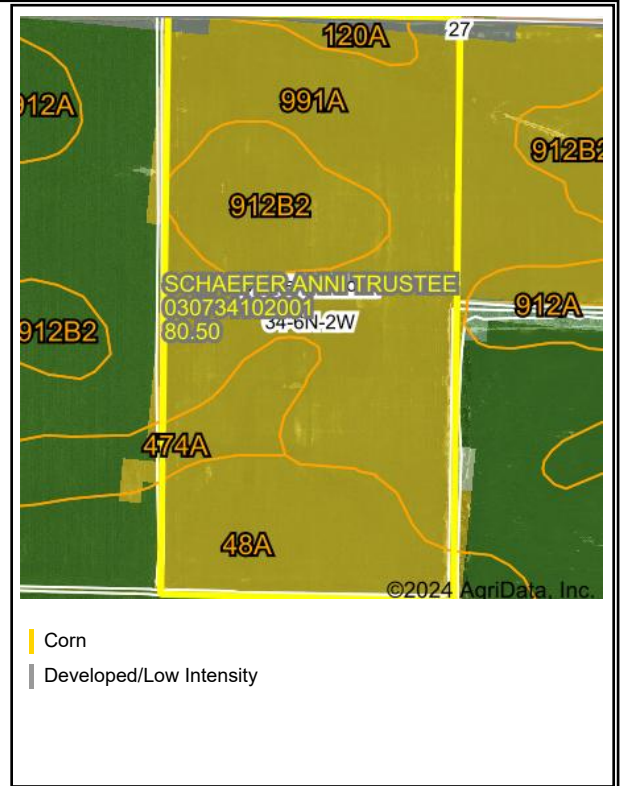
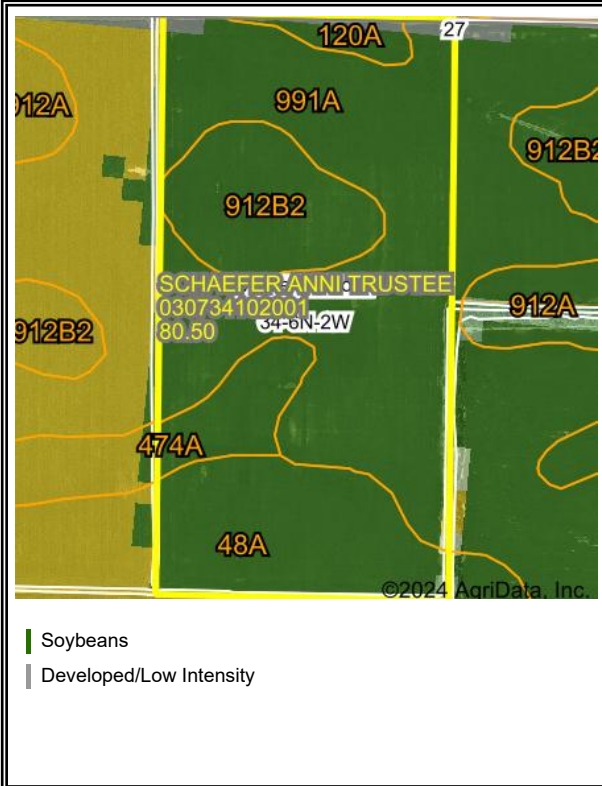
Field ID:

Phone:

Acct. #:

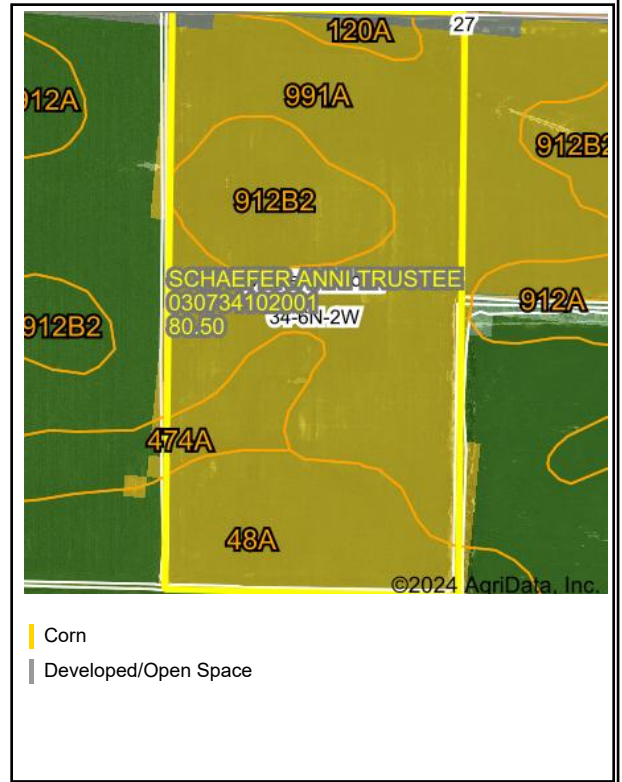
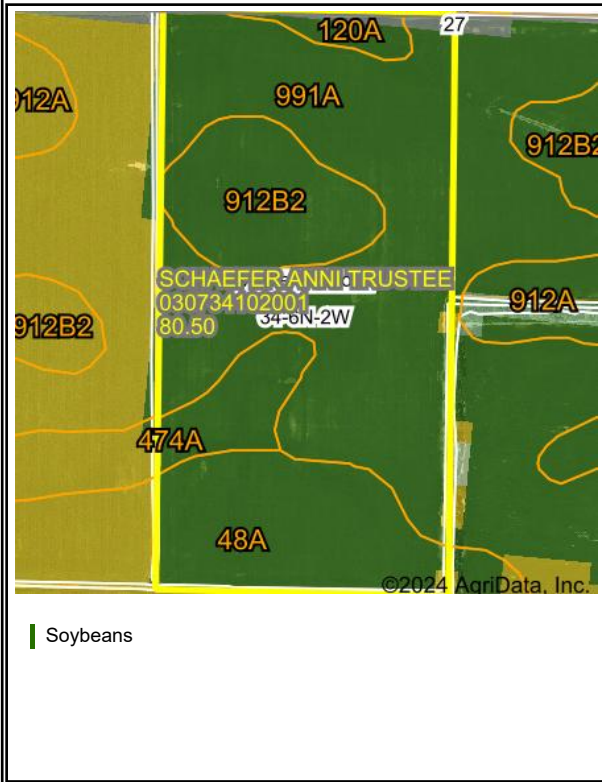
Crop Year:

Crop Year:



Crop Year:

Crop Year:



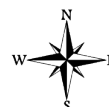
Boundary Center: 38° 55' 41.67, -89° 18' 20.21

State: IL

County: Bond

Legal: 34-6N-2W

Twnshp: Mulberry Grove



Maps Provided By:



© AgriData, Inc. 2023

www.AgriDataInc.com